

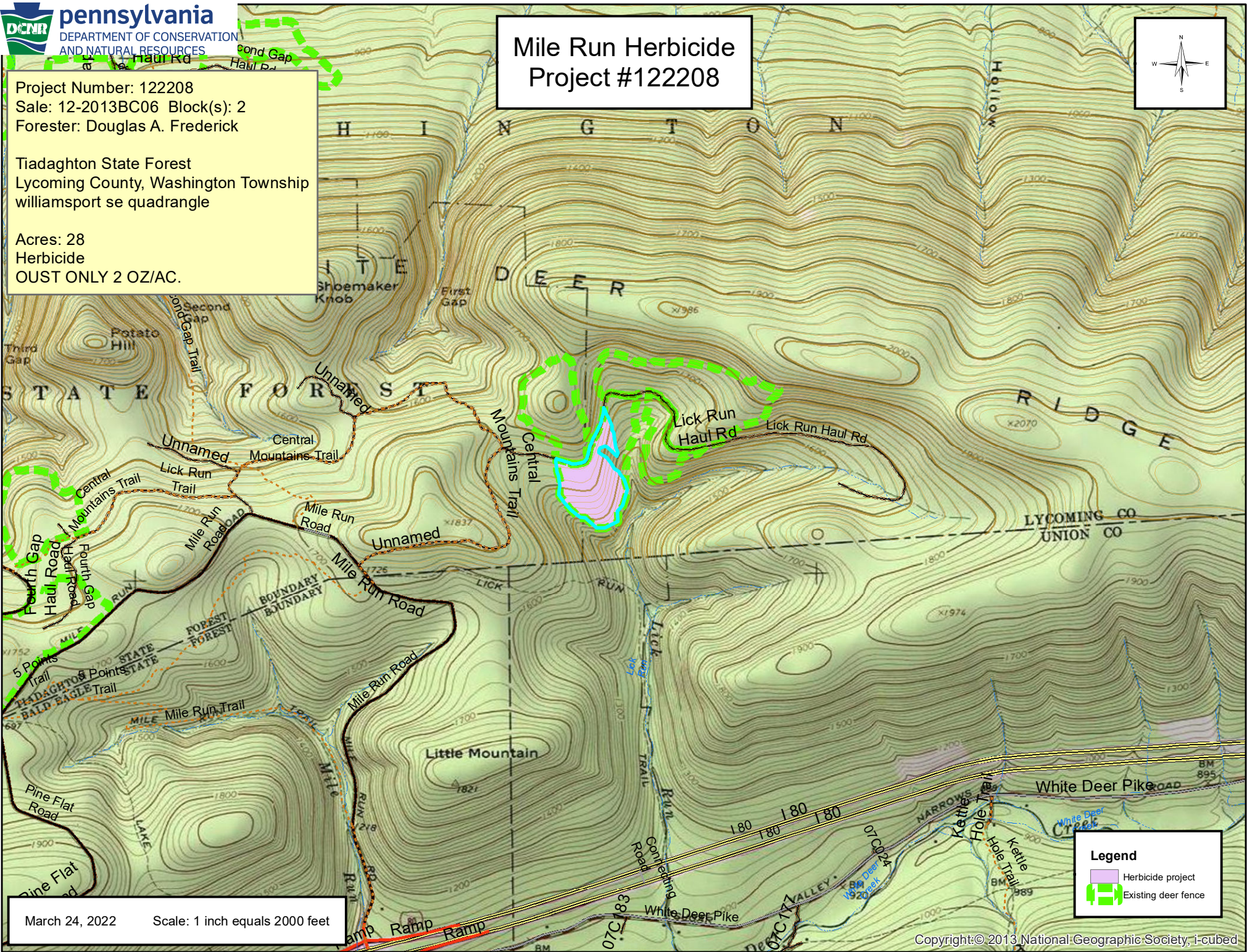
**Mile Run Herbicide
 Project #122208**



Project Number: 122208
 Sale: 12-2013BC06 Block(s): 2
 Forester: Douglas A. Frederick

Tiadaghton State Forest
 Lycoming County, Washington Township
 Williamsport se quadrangle

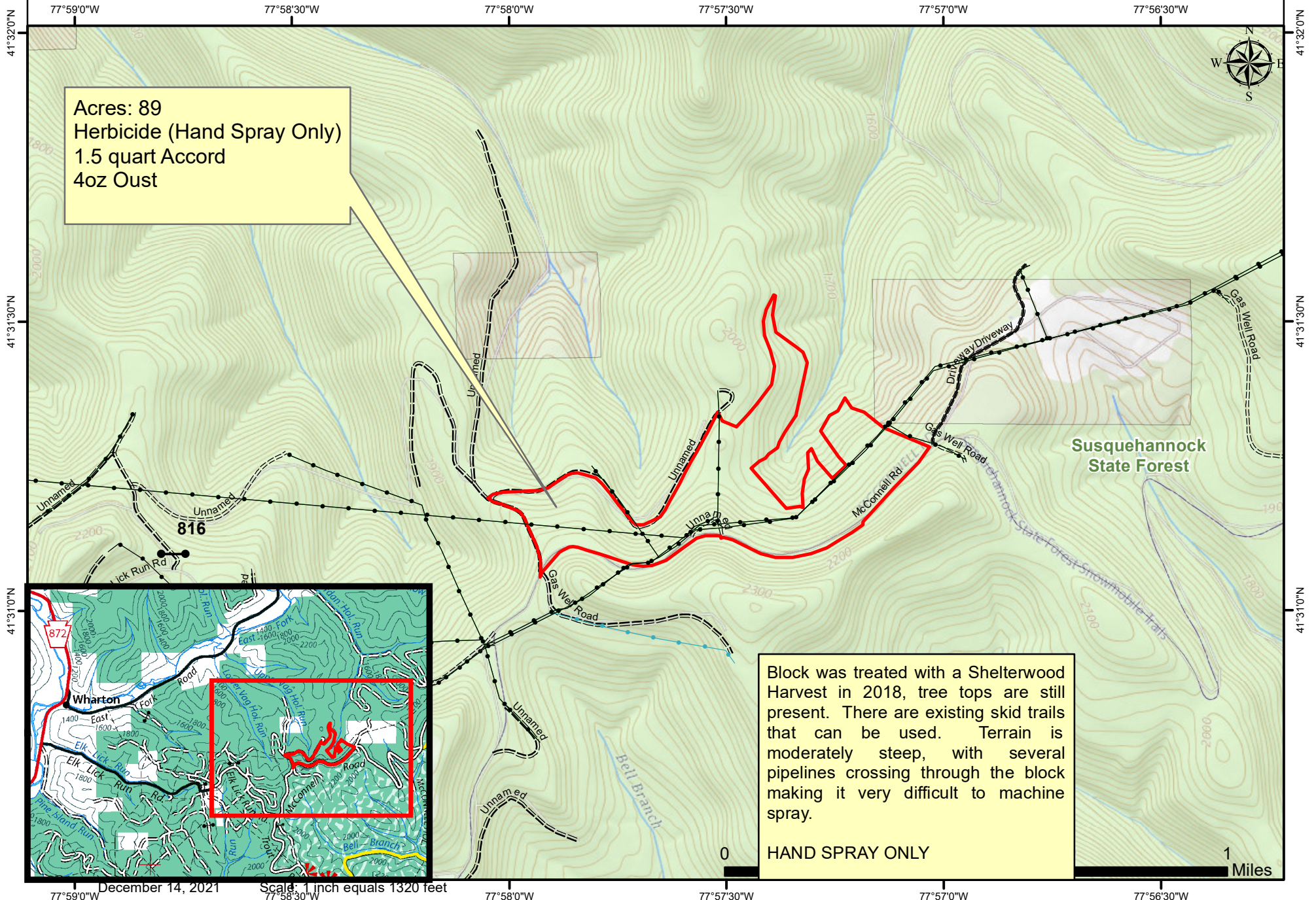
Acres: 28
 Herbicide
 OUST ONLY 2 OZ/AC.



March 24, 2022 Scale: 1 inch equals 2000 feet

Legend

- Herbicide project
- Existing deer fence



Acres: 89
 Herbicide (Hand Spray Only)
 1.5 quart Accord
 4oz Oust

Block was treated with a Shelterwood Harvest in 2018, tree tops are still present. There are existing skid trails that can be used. Terrain is moderately steep, with several pipelines crossing through the block making it very difficult to machine spray.

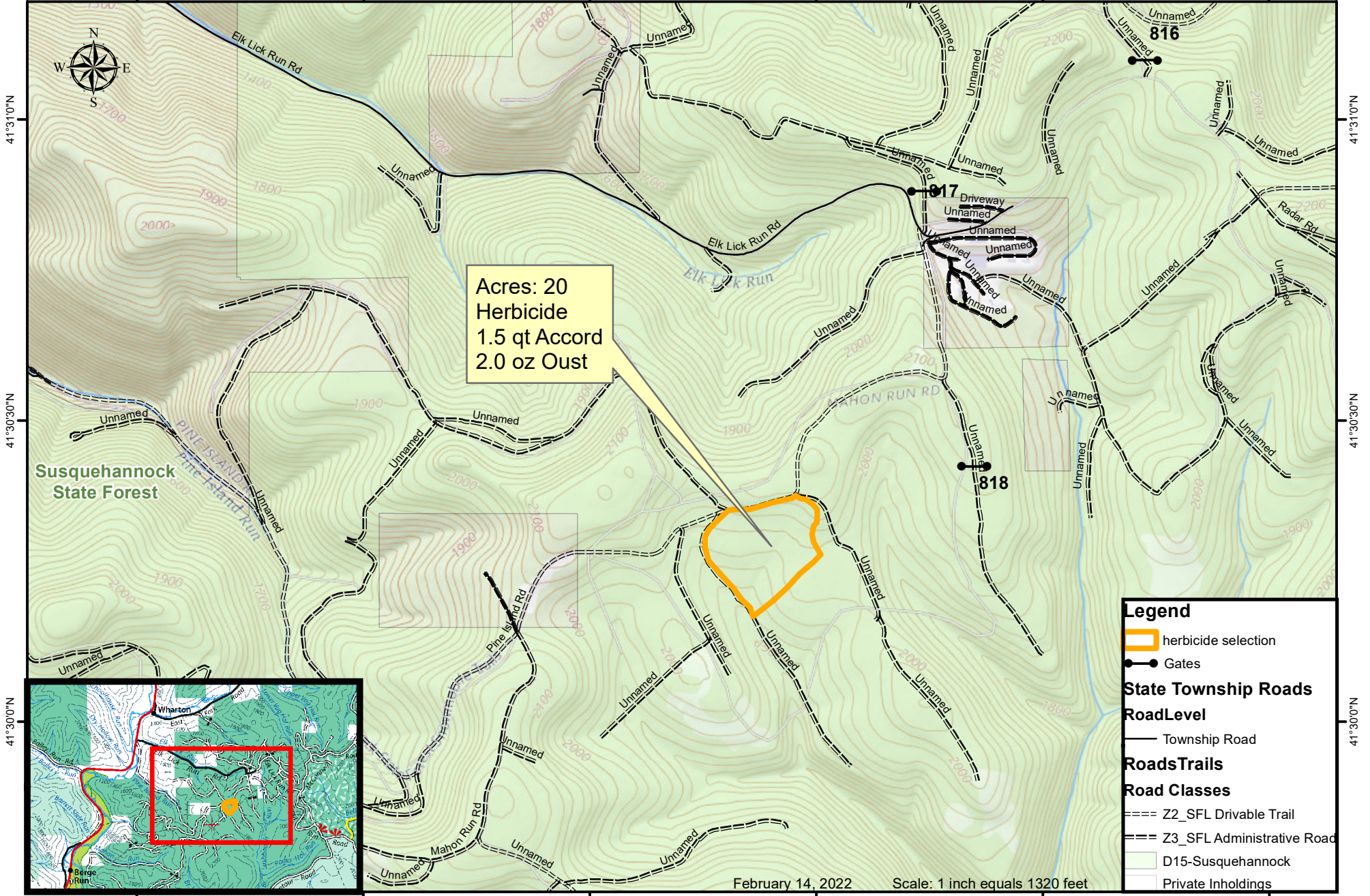
HAND SPRAY ONLY

December 14, 2021

Scale: 1 inch equals 1320 feet

1 Miles

78°1'0"W 78°0'30"W 78°0'0"W 77°59'30"W 77°59'0"W 77°58'30"W



Acres: 20
 Herbicide
 1.5 qt Accord
 2.0 oz Oust

Legend

- herbicide selection
- Gates
- State Township Roads**
- RoadLevel**
- Township Road
- RoadsTrails**
- Road Classes**
- ==== Z2_SFL Drivable Trail
- ==== Z3_SFL Administrative Road
- D15-Susquehannock
- Private Inholdings

February 14, 2022 Scale: 1 inch equals 1320 feet

78°1'0"W 78°0'30"W 78°0'0"W 77°59'30"W 77°59'0"W 77°58'30"W

Sam Raisch
 January 11, 2022
 Compartment: 29
 Scale: 1 inch equals 0.25 miles

EXHIBIT A
 TIOGA STATE FOREST
 16-2201 Painter Leetonia Herbicide
 Elk Township, Tioga County

14 Acres
 Steep

